



ARMY REGIONAL COMMAND “FRIULI VENEZIA GIULIA”

EVACUATION ORDER N. 14/24

Ref. art. 332 Decree 15 March 2010 n. 66, taking in mind the mentioned area will be involved in military firing exercises in the following days:

- **2, 3, 4, 8, 9, 10, 11, 12, 15, 16, 17, 18, 19, 22, 23, 24, 29, 30 April 2024**
(during days: 8, 12, 15, 19, 22, 29 April only short range ammunitions will be used, thus only minor evacuation area will be needed – see map)
- With the use of **small arms and hand grenades**
- Taking in mind their use could be dangerous for people and livestock

I HEREBY ORDER FOR REASONS OF PUBLIC SAFETY THE EVACUATION OF THE AREA IN THE DAYS:

- **2, 3, 4, 8, 9, 10, 11, 12, 15, 16, 17, 18, 19, 22, 23, 24, 29, 30 April 2024**
- **from 08.00 to 23.00**
- **in the territory called “Cao Malnisio Firing range” as per attached map**

The area will be delimited by following lines:

1. in the case of major evacuation (live ammo) see attached map:

-to the North : *ZUCCHUL FORADOR q.1407(included) - PALA D’ALTEI(included) – path of BOSCO FAEDO(included) - SOVRA LA PLANA(excluded) - C.ra RUPEIT(included);*

-to the East: *SOVRA LA PLANA(excluded) - MARCIAN h.380(included) - LIGONA(excluded) - CIALCIARIA(included) - LE CUESTE(included);*

-to the South: *SELVA(excluded) - GLERA(excluded) - COSTA TEMPLAR(excluded) - COSTA LONGA(excluded);*

-to the West: *feet of COSTA NAVIART h.1200(included) - C.ra GIAS(included) - C.ra VAL FREDDA(included) - M. DI MEZZO h.1425(included) - ZUCCOL FORADOR h.1407(included) - C.ra PALUSSA(included).*

2. in the case of minor evacuation (short range ammo) see attached map:

-to the North: *33T UM 1658 1227-33T UM 1647 1234-33T UM 1620 1230-33T UM 1610 1262-33T UM 1572 1392;*

-to the East: *33T UM 1636 1106-33T UM 1662 1155-33T UM 1645 1162-33T UM 1661 1208-33T UM 1658 1227;*

-to the South: *33T UM 1370 1084-33T UM 1442 1089-33T UM 1546 1097-33T UM 1572 1096-33T UM 1610 1093;*

-to the West: *33T UM 1367 1164-33T UM 1387 1226-33T UM 1419 1283-33T UM 1464 1332-33T UM 1508 1363.*

THE AREA WILL BE MARKED BY RED FLAGS

Judicial Police Officers and Agents are responsible for enforcing this decree. Offenders will be punished, unless the fact constitutes a more serious offense, pursuant to articles n.140, 141 and 142 of the Italian Military Criminal Code and, in any case, they will be held responsible for any damage that may arise as a result of failure to comply with the instructions given.

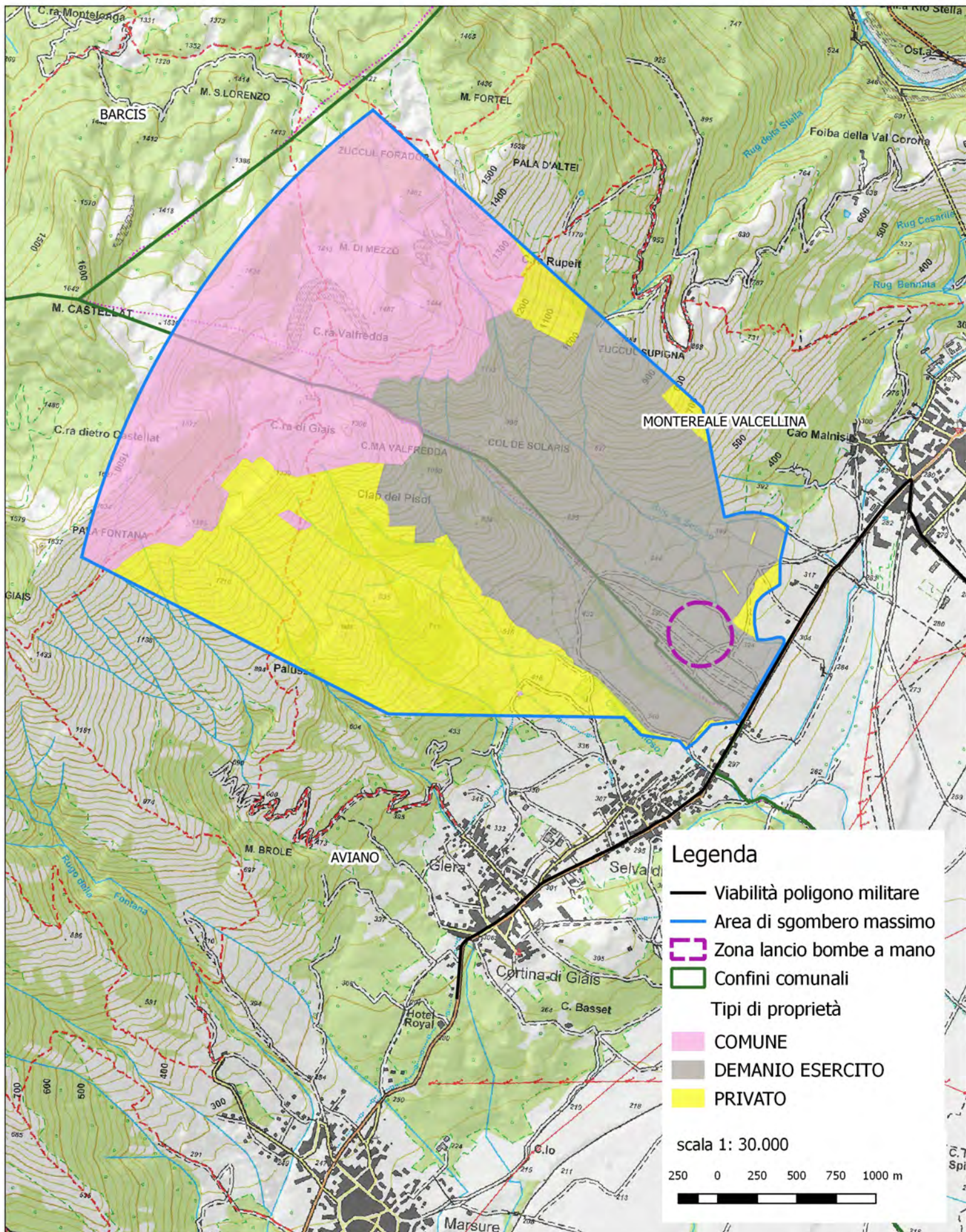
It is forbidden to collect and hold weapons, ammunition and explosive material of any kind based on the provisions of articles from 28 to 38 of T.U.L.P.S.(Public Safety Collection of laws) and the articles 695, 697 and 698 of the Criminal Code. Anyone who finds weapons, ammunition or other explosive artifacts is invited to promptly notify the nearest Carabinieri Station.

The evacuation vouchers must be presented within 15 days of their release, to the Municipality in whose jurisdiction (territory) the exercise was held, which will take care of forwarding it to the competent Damage Settlement Commission. Written applications for any damage caused to private properties must be submitted by May 15, 2024 to the Municipality in whose jurisdiction the damage has been verified and forwarded to the competent Damage Liquidation Assessment Commission. The payment of every foreseen indemnity to private individuals will take place in the terms and with the modalities established by Decree 15th March 2010 n. 66.

Trieste, 12th January 2024

THE COMMANDING OFFICER
Col. f. (AVES) t. ISSMI P.O. Giuliano INNECCO

Area addestrativa poligono di "CAO MALNISIO" su base CRN



Legenda

- Viabilità poligono militare
- Area di sgombero massimo
- ⊞ Zona lancio bombe a mano
- Confini comunali

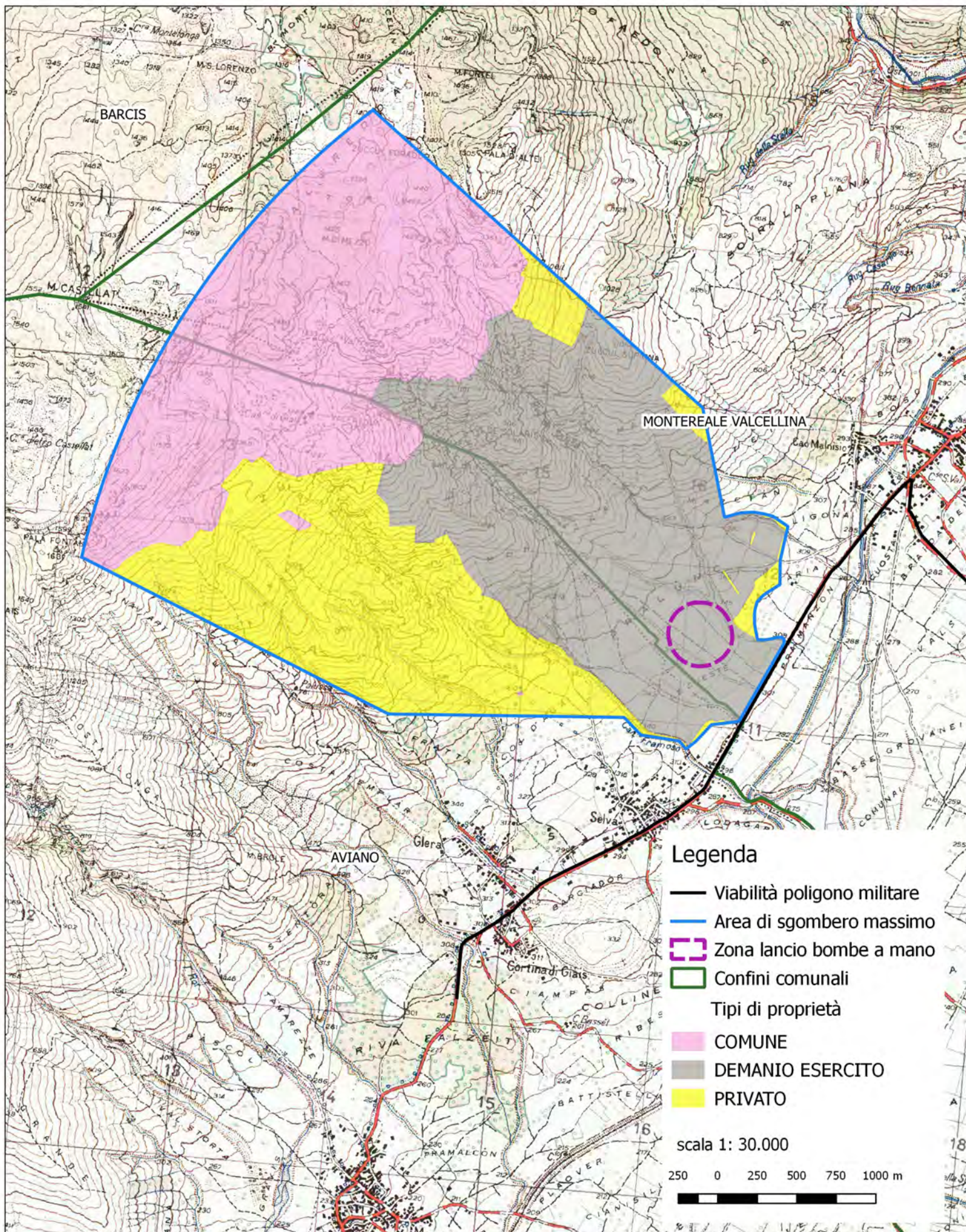
Tipi di proprietà

- COMUNE
- DEMANIO ESERCITO
- PRIVATO

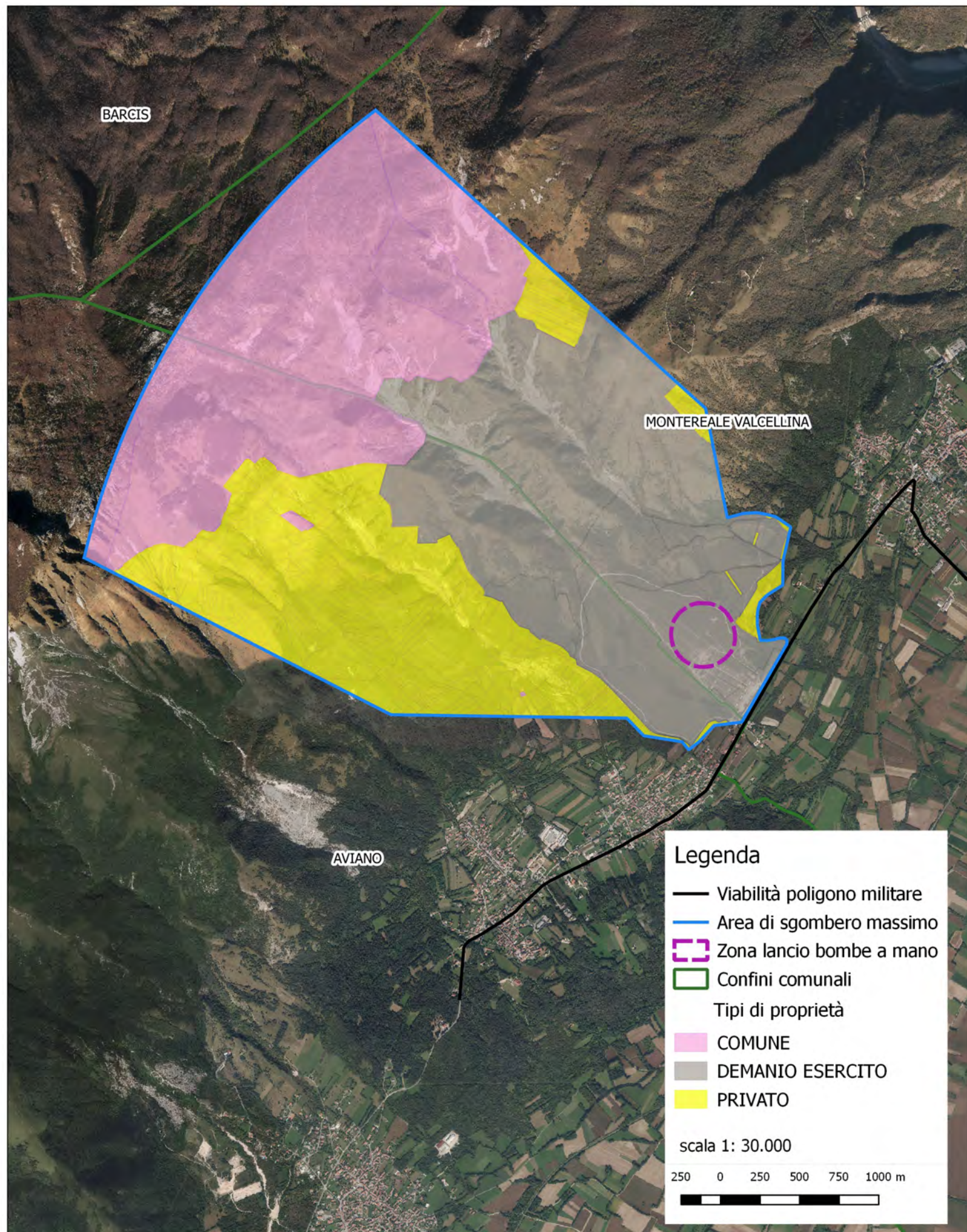
scala 1: 30.000

250 0 250 500 750 1000 m

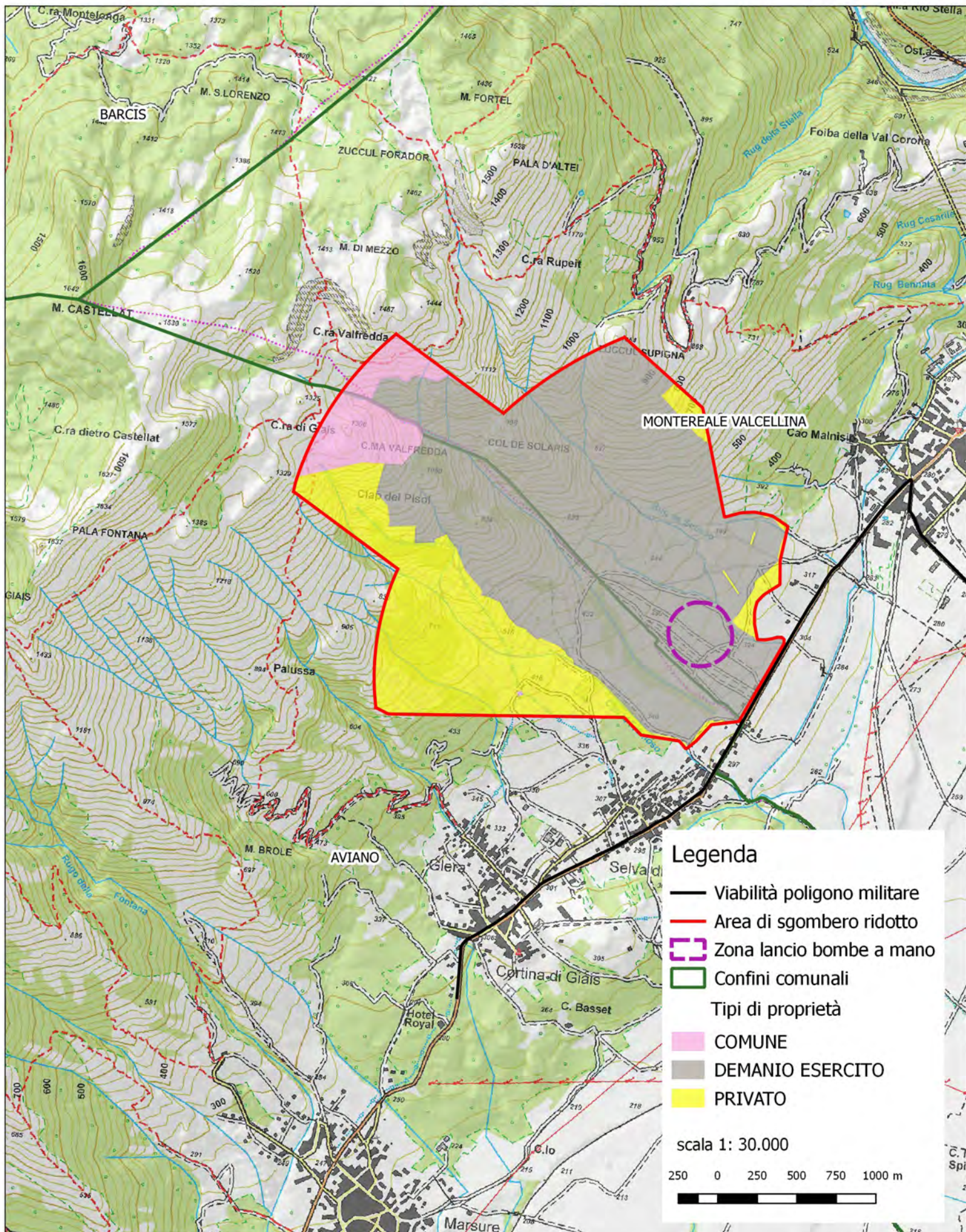
**Area addestrativa
poligono di "CAO MALNISIO"
su base IGM**



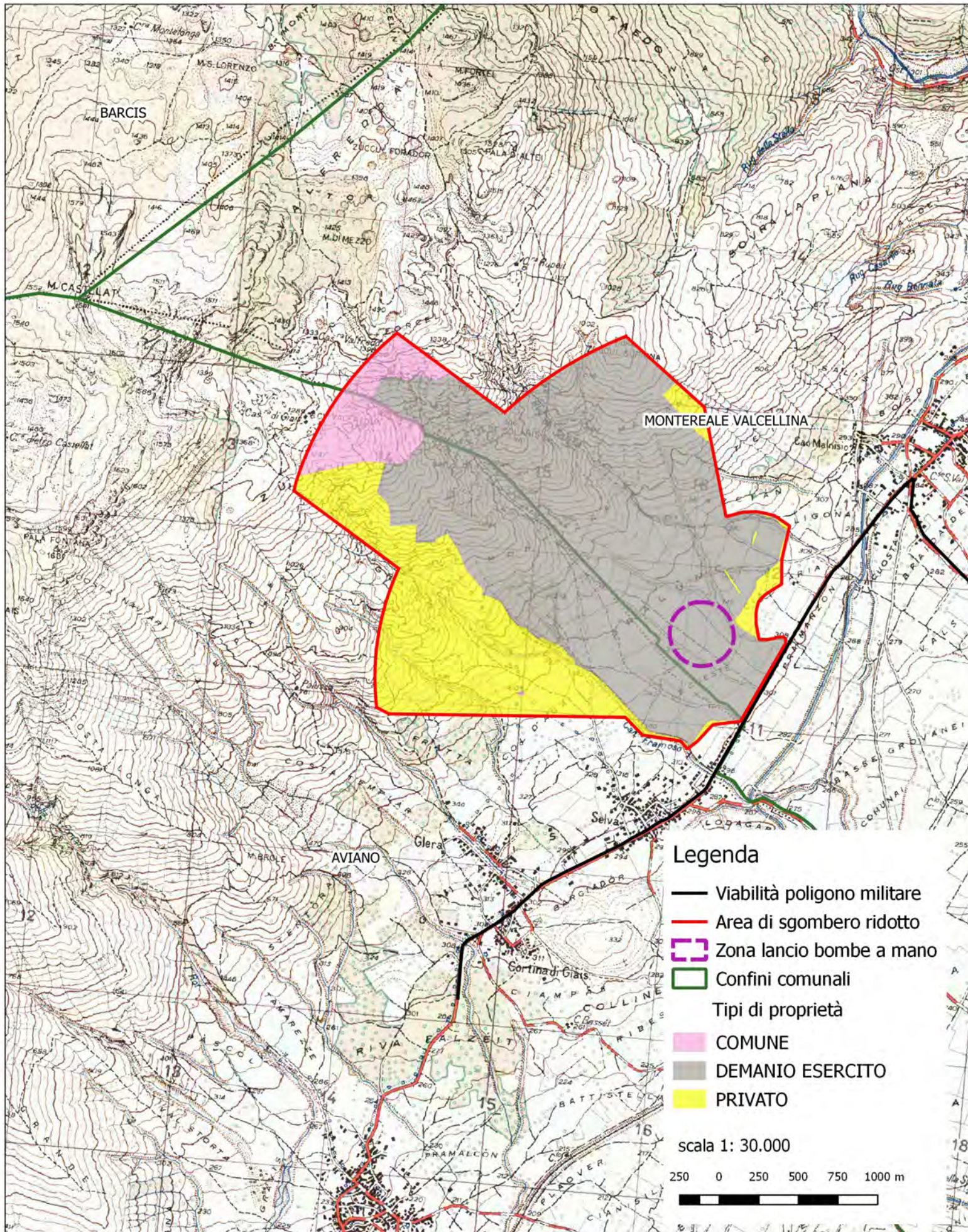
**Area addestrativa
poligono di "CAO MALNISIO"**
su base ORTOFOTO (AGEA, 2014)



**Area addestrativa
poligono di "CAO MALNISIO"
su base CRN**



**Area addestrativa
poligono di "CAO MALNISIO"
su base IGM**



Area addestrativa poligono di "CAO MALNISIO"

su base ORTOFOTO (AGEA, 2014)

BARGIS

MONTEREALE VALCELLINA

AVIANO

Legenda

- Viabilità poligono militare
- Area di sgombero ridotto
- Zona lancio bombe a mano
- Confini comunali
- Tipi di proprietà
- COMUNE
- DEMANIO ESERCITO
- PRIVATO

scala 1: 30.000

250 0 250 500 750 1000 m

