

Reporto Antropico

Reporto Antropico

Reporto Antropico

Reporto Antropico

Reporto Antropico

Reporto Antropico

Reporto Antropico

Reporto Antropico

Reporto Antropico

Reporto Antropico

Reporto Antropico

Reporto Antropico

Reporto Antropico

Reporto Antropico

Reporto Antropico

Reporto Antropico

Reporto Antropico

Reporto Antropico

Reporto Antropico

Reporto Antropico

Reporto Antropico

Reporto Antropico

Reporto Antropico

Reporto Antropico

Reporto Antropico

Reporto Antropico

Reporto Antropico

Reporto Antropico

Reporto Antropico

Reporto Antropico

Reporto Antropico

Reporto Antropico

Reporto Antropico

Reporto Antropico

Reporto Antropico

Reporto Antropico

Reporto Antropico

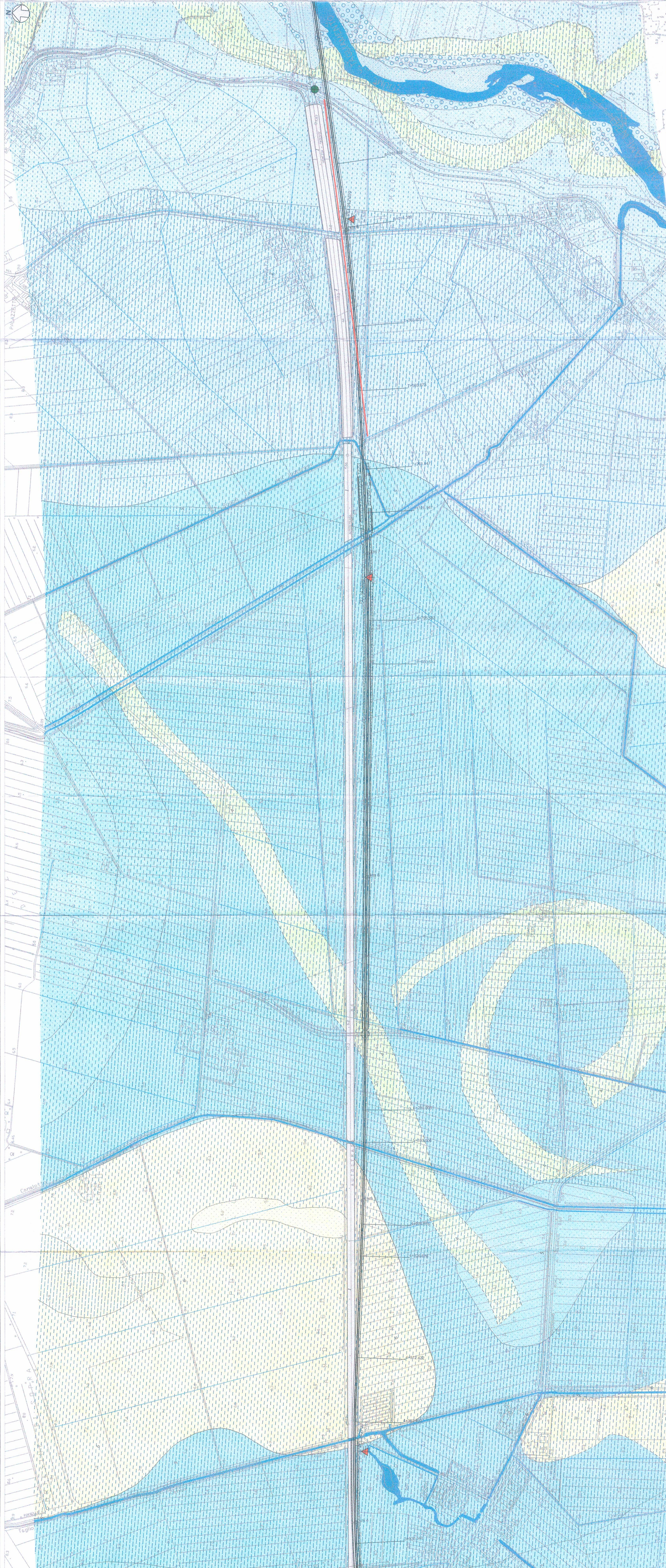
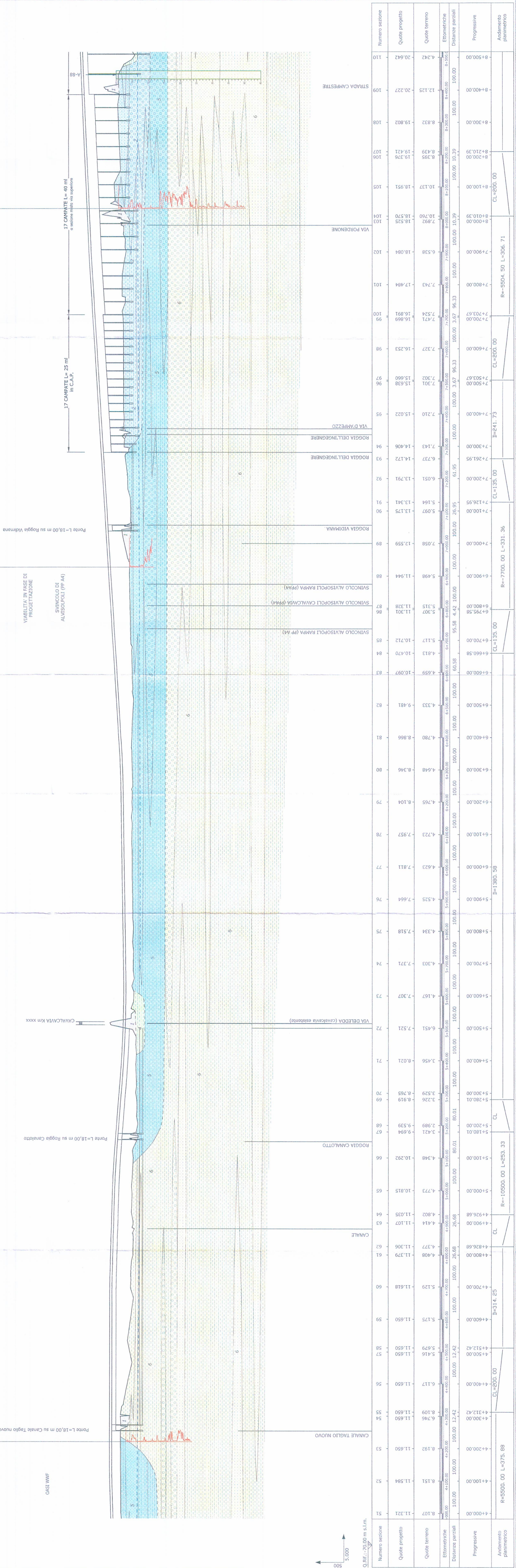


Table with 4 columns: Tipo, Denominazione, Altezza, and other technical data.

Indagini: 27 CARPITE L=40 m, 13 CARPITE L=40 m



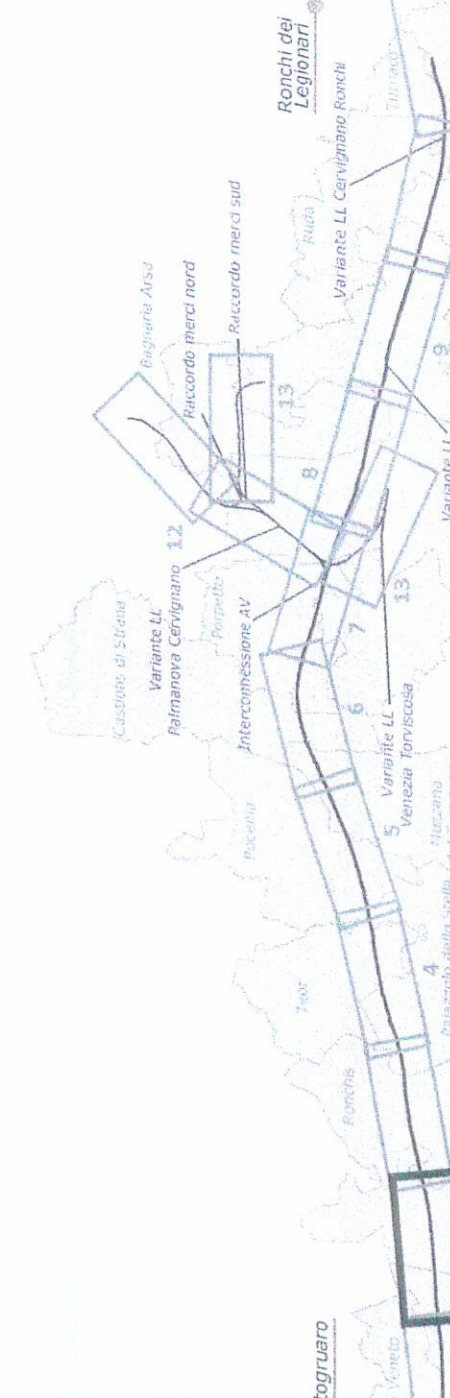
LEGENDA

Simboli e colori per la legenda geologica, inclusi simboli per fiumi, laghi, e terreni.

Simboli e colori per la legenda geologica, inclusi simboli per terreni e strutture.

Simboli e colori per la legenda geologica, inclusi simboli per terreni e strutture.

Simboli e colori per la legenda geologica, inclusi simboli per terreni e strutture.



Scale and orientation information: Scala 1:25000, Nord.

Scale and orientation information: Scala 1:25000, Nord.

Scale and orientation information: Scala 1:25000, Nord.

Scale and orientation information: Scala 1:25000, Nord.

Scale and orientation information: Scala 1:25000, Nord.

Scale and orientation information: Scala 1:25000, Nord.

Scale and orientation information: Scala 1:25000, Nord.

Scale and orientation information: Scala 1:25000, Nord.

Scale and orientation information: Scala 1:25000, Nord.

Scale and orientation information: Scala 1:25000, Nord.

Scale and orientation information: Scala 1:25000, Nord.

Scale and orientation information: Scala 1:25000, Nord.

Scale and orientation information: Scala 1:25000, Nord.

Scale and orientation information: Scala 1:25000, Nord.

Scale and orientation information: Scala 1:25000, Nord.

Scale and orientation information: Scala 1:25000, Nord.

Scale and orientation information: Scala 1:25000, Nord.

Scale and orientation information: Scala 1:25000, Nord.

Scale and orientation information: Scala 1:25000, Nord.

Project information block including logos for SRFI and Italfer, project title, and technical details.

COMITENTE

PROGETTAZIONE

U.O. GEOLOGIA

PROGETTO PRELIMINARE

NOUVA LINEA AVIAC VENEZIA - TRIESTE

TRATTA PORTOGUARO - RONCHI DEI LEGIONARI

Geologia - Geomorfologia - Idrogeologia

Carta geologica con ubicazione delle indagini e profilo geologico

Scala: 1:5000

Commessa: LOTTO FASE ENTE TIPO DOC OPERAZIONE

Emissione per commenti

Emissione definitiva

Numero sezione

Quota progetto

Quota terreno

Distanza parziali

Main data table with columns for elevation, distance, and project details.

Scale and orientation information: Scala 1:25000, Nord.

Scale and orientation information: Scala 1:25000, Nord.

Scale and orientation information: Scala 1:25000, Nord.

Scale and orientation information: Scala 1:25000, Nord.

Scale and orientation information: Scala 1:25000, Nord.

Scale and orientation information: Scala 1:25000, Nord.

Scale and orientation information: Scala 1:25000, Nord.

Scale and orientation information: Scala 1:25000, Nord.

Scale and orientation information: Scala 1:25000, Nord.

Scale and orientation information: Scala 1:25000, Nord.

Scale and orientation information: Scala 1:25000, Nord.

Scale and orientation information: Scala 1:25000, Nord.

Scale and orientation information: Scala 1:25000, Nord.

Scale and orientation information: Scala 1:25000, Nord.

Scale and orientation information: Scala 1:25000, Nord.

Scale and orientation information: Scala 1:25000, Nord.